



*Your quick guide  
to Ireland's best tourist sights  
and recommended  
places to stay*





**Cork**  
European City of Culture 2005

# How to use this guide

## Star Ratings

****	Not to be missed when visiting the region in question
***	Outstanding
**	Very interesting
*	Worth seeing

## Abbreviations

\$	Admission charge payable
N S E W	The sight or establishment lies North, South, East or West of the town. This information is usually combined with the distance and the road number where applicable.
N11	Follow this road number. Road numbers prefixed by N are national primary routes and R are regional routes
EUR or €	Euro currency
GBP	Sterling currency (Northern Ireland)
IRL	Republic of Ireland
NI	Northern Ireland
AX	American Express Card
DC	Diners Club Card
MC	MasterCard / Eurocard
VS	Visa Card
NSA	No street address available for this establishment
	Facilities for people with reduced mobility (confirm suitability direct with the establishment in question)
	Swimming pool
	Areas reserved for non smokers
© 100 053	National Grid Reference – numerical map reference which divides the country into 1km x 1km squares, devised by National Mapping Agency.
	Nearest principal airport – DUB = Dublin, ORK = Cork, SNN = Shannon, KIR = Kerry Co, SXL = Sligo, GWY = Galway, WAT = Waterford

## Hotel and other accommodation listings

The room rate range shown is based on an indicative room price - the lower figure being for a single occupation room in low season and the higher figure being for a double room with 2 people in the high season.

You are advised to confirm all room rates, menu prices and other charges directly with the establishment in question before entering into a commitment.



**Ballycotton**

Munster

☎ 199 064

📞 ORK 📞 021

*Baile Chotán***Ballycotton**

Nearest Railway Station: Cork (Kent)

In the locality: The town\*\*

In the region: Cloyne Cathedral\* Distance by road to Cork City 48km

**Hotels**

Hôtels/Hotelen/Alberghi/Hoteles

**Bayview Hotel**

NSA Tel 021 464 6746 Fax 021 464 6824 Cards: AX/VS/MC/DC

🏠 📄 🅑 📞 33

(EUR)

130 - 200

**Ballylickey\*\***

Munster

☎ 100 053

📞 ORK 📞 027

*Béal átha Leice***Bantry**

Nearest Railway Station: Cork (Kent)

In the region: Garnish Island\*\* \$ (Italian Gardens) (Tel 63040) N71 13km NW via boat/bateau from/de Glengarriff Healy Pass\*\* 37km W via N71 R572 and R 574 Beara Peninsula and Slieve Miskish Mountains 50km W via N71 and R572

Holiday home rental: Whiddy Holiday Homes\*\*\* (Whiddy Island by boat/par bateau) 027 50310 Distance by road to Bantry 8km Cork 89km Dublin 360km

Tourist Office: Summer only Tel 50229

Bantry Park\* Tel 50579

**Castle Hotels and Manor Houses**

Châteaux/Schlosshotelen/Hôtel Castel/Hôtel Castell

**Ballylickey Manor House**

NSA Tel 027 50071 Fax 027 50124 (Relais &amp; Chateaux member) Cards: AX/VS/MC

🏠 📄 🅑 📞 12

(EUR)

220 - 350

**Hotels**

Hôtels/Hotelen/Alberghi/Hoteles

**Sea View House Hotel**

NSA Tel 027 50073 Fax 027 51555 Cards: AX/VS/MC/DC

🏠 📄 🅑 📞 17

(EUR)

83 - 190

**Dromkeal Lodge Hotel**

NSA Tel 027 51519 Fax 027 51519 Cards: AX/VS/MC/DC

🏠 📄 🅑 📞 11

28 - 91

**Reendesert Hotel**NSA (N71) Tel 027 50153 Fax 027 50597 Cards:  
AX/V5/MC/DC 18

30 - 77

**Bandon**

Munster

☎ 149 055

Pop. 4659  ORK  023*Droichead na Bandon***Bandon**

Nearest Railway Station: Cork (Kent)

In the locality: West Cork Heritage Centre\* (Christ Church, North Main Street Tel 44193) Distance by road to Cork 33km

Bandon Golf Club\*\* Tel 41111

**Hotels**

Hôtels/Hotelen/Alberghi/Hoteles

**Munster Arms Hotel**Oliver Plunkett Street Tel 023 41562 Fax 023 41562  
Cards: AX/V5/MC 29

(EUR)

36 - 61

**Bantry**

Munster

☎ 100 049

Pop. 2900  ORK  027*Beanntraí*

Derivation Descendants of Beann settled in Bantry

**Bantry**

Nearest Railway Station: Cork (Kent)

In the locality: Bantry House\*\* \$ Tel 50047 (1796 French Armada Exhibition\* \$ Tel 51796)

In the region: Sheep's Head\*\* (via Gerahies, Gouladoo, Kilcrohane 32km) - Mizen Head\*\* and Crookhaven\*\* (N71 S + R591 via Durrus 48km) - Pass of Keimaneigh and Gougane Barra Forest Park\*\* (via N71 and R584 25km) - Garnish Island\*\* (Italian Gardens) \$ (via N71 to Glengariff + Boat) Distance by road to Cork 90km Dublin 346km Killarney 77km

Tourist Office: Summer only Tel 50229

Bantry Golf Club\* Tel 50579

**Castle Hotels and Manor Houses**

Châteaux/Schlosshotelen/Hôtel Castel/Hôtel Castell

**Bantry House**NSA Tel 027 50047 Fax 027 50795 Cards:  
AX/V5/MC/DC 9

(EUR)

110 - 178

**Hotels**

Hôtels/Hotelen/Alberghi/Hoteles

**Westlodge Hotel**NSA (N71 2km S) Tel 027 50360 Fax 027 50438  
Cards: AX/V5/MC/DC 90

(EUR)

51 - 102



**Bantry Bay Hotel**

NSA Tel 027 50062 Cards: AX/VS/MC

    12

32 - 64

**Guest Houses**

Guesthouses/Pensionen/Pensioni

**Atlanta House**

Main Street Tel 027 50237 Cards: No

 6

(EUR)

15 - 38

**Vickery's Inn**New Street Tel 027 50006 Fax 027 50006 Cards:  
AX/VS/MC/DC  13

18 - 46

**Blarney\***

Munster

 161 076

Pop. 2500



ORK



021

*An Bhlarna***Blarney**

Nearest Railway Station: Cork (Kent)

Blarney Castle\*\*\* \$ Tel 438 5252 Blarney House\* \$ Distance by road to Cork 9km Dublin 245km

Tourist Office: Blarney Tourism Tel 438 1624

Muskerry Golf Club\*\*\* Tel 438 5297

**Hotels**

Hôtels/Hotelen/Alberghi/Hoteles

**Blarney Park Hotel**NSA Tel 021 438 5281 Fax 021 438 1506 Cards:  
AX/VS/MC/DC    76

(EUR)


120 - 195

**Blarney Woolen Mills Hotel**NSA (Woolen Mills Site) Tel 021 438 5011 Fax 021  
438 5350 Cards: AX/VS/MC/DC    49

51 - 99

**Carrigaline**

Munster

 173 062

Pop. 10144



ORK



021

*Carraig Uí Leighin***Carrigaline**

Nearest Railway Station: Cork (Kent)

Distance by road to Dublin 242km Cork 15km Blarney 31km

Fernhill Tel 437 2226

**Hotels**

Hôtels/Hotelen/Alberghi/Hoteles

**Carrigaline Court**NSA Cork Road Tel 021 485 2100 Fax 021 437 1103  
Cards: AX/VS/MC/DC    50

(EUR)

110 - 170

**Clonakilty**

Munster

☉ 139 041

Pop. 2956



ORK



023

*Cloich na Coillte***Clonakilty**

Nearest Railway Station: Cork (Kent)

In the locality: West Cork Model Village\*\* \$ (Town Hall, Kent Street Tel 33224)

In the region: Galley Head\* (N71 SW + R598 16km) Distance by road to Dublin 292km Cork 52km

Tourist Office: Summer only Tel 33226

**Hotels**

Hôtels/Hotelen/Alberghi/Hoteles

						(EUR)	
<b>The Lodge &amp; Spa at Inchidoney Is</b>	NSA Tel 023 33143 Fax 023 35229 Cards: AX/VS/MC/DC					63	180 - 300
<b>Fernhill House Hotel</b>	NSA Tel 023 33258 Fax 023 34003 Cards: VS/MC					11	100 - 110

**Cobh\***

Munster

☉ 180 067

Pop. 8428



ORK



021

*An Cóbh***Cobh**

Nearest Railway Station: Cobh

In the locality: St Colman's Cathedral\* - Maritime Museum\* Tel 481 1562 - The Queenstown Story\*\* Tel 481 3591

Sailing: Cobh Tel 811237 - East Ferry Marina (Cobh) 811342 Distance by road to Cork 26km Dublin 251km

Tourist Office: Old Yacht Club Tel 481 3301

Fota Island Golf Club\*\*\*\* (R624 5 km N) Tel 488 3710

Cobh Golf Club\* Tel 481 2399 -

**Hotels**

Hôtels/Hotelen/Alberghi/Hoteles

						(EUR)	
<b>Water's Edge</b>	Sarsfield Street Tel 021 481 5566 Fax 021 481 2011 Waterside setting with view of Cork harbour Cards: AX/VS/MC/DC					18	127 - 250

**Guest Houses**

Guesthouses/Pensionen/Pensioni

						(EUR)	
<b>Robin Hill</b>	Lake Road (Rushbrooke) Tel 021 481 1395 Cards: VS/MC					7	25 - 46

**Cork City\*\***

Munster

☉ 167 072

Pop. 179652



ORK



021

*Corcaigh*

Derivation A marsh

**Cork**

Nearest Railway Station: Cork (Kent)

**In the locality: Shandon Bells & St. Anne's Church \*\* (Tel 450 5906 N20 1.5km N)**

While St Anne's Shandon dates from 1722 (replacing an older church which was destroyed in the siege of 1690), the famous bell tower was not erected until 1750. The tower crown consists of a gilt ball and a salmon some 4m long. The church and tower are open to visitors. [GPS 6725 7239]

Limited car parking around church - best reached on foot. Nearest multi-story car park ICP Carrol's Quay (follow N20 route) [GPS 6750 7220]

Cork Gaol\*\*\$ and Radio Museum Experience\*\$ [GPS: 6570 7192] (Sunday's Well - Tel 430 5022 - Lang: En/Fr/De/It/Ie/Jp/Es).

The Fitzgerald Park\*\* (8 hectares) was the site of the Cork International Exhibition of 1902/03. Situated beside the River Lee and overlooked by Sunday's Well it houses the Cork City Museum\*\* (new wing due to open early 2002) [GPS 6603 7161]. The park was opened in 1720 and is accessed via the Mardyke. Adjacent to the park is the Sunday's Well Boating and Tennis Club, the Cork Cricket Club, and the University College Cork Athletic Grounds. [GPS: Main Entrance 6606 7161 - West gate 6575 7161]

On foot: Take a walk from the Mardyke (which runs parallel to N22 Western Road) via Fitzgerald Park and City Museum over the Daly foot bridge ("shaky bridge") turning right into Sunday's Well Road [GPS waypoint 6564 7172] via Cork Gaol [GPS 6570 7192] and St Vincent's Church\*\* (view from car park # 2\*\*) [GPS: 6022 7199] along riverside back into downtown area. Allow 60 mins + time to visit sites.

**St Fin Barre's Cathedral (1766)\*\*\***

Situated on a hill and named after the city's patron saint, this early French Gothic cathedral is one of the finest buildings in the city. It has three spires - a central spire some 75m in height and twin spires on either side 55m high. The main doorway has a carving depicting the five wise and five foolish virgins meeting the bridegroom. This Anglican cathedral is richly decorated with carvings inside. Opening hours 10-12.45 and 14-17.00 (-17.30 Summertime) [GPS: 6693 7163]

Fr. Matthew Memorial Church\*\* - (Fr. Matthew Quay) opened in 1832 has a fine portico which was added fifty years later. The church is named after the apostle of temperance. The stained glass window behind the main altar is a memorial to Daniel O'Connell. [GPS 6763 7153]

Crawford Art Gallery\*\* (Tel 427 3377) and Café (Emmet Place) - Dating from 1724, the gallery has a good collection of the work of modern Irish artists as well as old masters.

University College Cork\*\* - (Western Road - Tel 490 3000 N22 1,5km W) the original university buildings are in Tudor Gothic style in a quadrangle, surrounded by extensive grounds. [GPS Main Entrance 6637 7154 - Main Campus 6615 7130]

Franciscan Church\*\* (Liberty Street) - dating from 1229, the current church was opened in 1953, superseding a chapel which dates from penal times. This Byzantine Style church has one of the largest areas of mosaic of any church in Europe. [GPS: 6712 7184]

The Courthouse\* (Washington Street) - opened in 1896, it provided accommodation for the Circuit Court and the High Court. Eight elegant Corinthian columns create an elegant portico. The building was designed by W H Hill, and replaces an earlier building which was burned in 1891. [GPS: 6712 7178]

St Mary's Dominican Church (1838)\* (Pope's Quay) [GPS: 6735 7216]

This (Dominican) church's portico with it's 20m high Ionic columns overlooks the North Channel of the River Lee. St Mary's has one of the finest high alters in the city. Much of the internal plaster work was done by Italian craftsmen.

**City Hall (1936)\* [GPS: 6800 7173]**

The City Hall comprises the Municipal Offices and a public assembly hall with a capacity of 1,300 people. The imposing building which overlooks the South channel of the River Lee is designed on classical lines in harmony with the other large public buildings in the vicinity. The limestone for the facades came from nearby Little Island. The visitors book, providing details of people given the freedom of the city is open for inspection. Distance by road to Dublin 254km Limerick 95km Belfast 403km Rosslare 192km

Tourist Office: Tourist House, Grand Parade Tel 427 3251 Fax 427 3504

## Hotels

## Hôtels/Hotelen/Alberghi/Hoteles

				(EUR)
<b>Jury's Hotel</b>	Western Road (N22 2km W) Tel 021 425 2700 Fax 021 427 4477 Cards: AX/VS/MC	    <b>182</b>		119 - 249
		  		
<b>City Centre/Centre Ville</b>				
<b>Hayfield Manor Hotel</b>	Perrott Avenue College Road (2km W via N22 and left at University gates) Tel 021 484 5900 Fax 021 431 6839 Cards: AX/VS/MC	    <b>83</b>		300 - 990
		  		
<b>Imperial Hotel</b>	South Mall Tel 021 427 4040 Fax 021 427 4040 Cards: AX/VS/MC/DC	    <b>100</b>		66 - 191
		 		
<b>Jurys Cork Inn</b>	Anderson's Quay Tel 021 494 3000 Fax 021 427 6144 Cards: AX/VS/MC/DC	    <b>133</b>		55 - 80
<b>The Clarion</b>	Lapp's Quay (At J1 on city centre orbital route) Tel 021 422 4900 Fax 021 422 4901	    <b>188</b>		250 - 315
		  		
<b>Metropole Hotel</b>	MacCurtain Street Tel 021 450 8122 Fax 021 450 6450 Cards: AX/VS/MC/DC	    <b>108</b>		62 - 100
		  		
<b>Isaac's</b>	48 MacCurtain Street Tel 021 450 0011 Fax 021 450 6355 Cards: VS/MC		<b>63</b>	115 - 130
<b>at Tivoli (N8) 4km E</b>				
<b>Silver Springs</b>	Dublin Road, Tivoli Tel 021 450 7533 Fax 021 450 7641 Cards: AX/VS/MC/DC	    <b>109</b>		100 - 120
		  		
<b>at Montenotte 2.5km NE</b>				
<b>Ambassador Hotel</b>	Military Hill Tel 021 455 1996 Fax 021 455 1997 Cards: AX/VS/MC/DC	    <b>59</b>		108 - 140
				
<b>Country Club Hotel</b>	Middle Glanmire Road (St Luke's) Tel 021 450 2922 Fax 021 450 2082 Cards: AX/VS/MC/DC	    <b>58</b>		43 - 89
<b>at Douglas (N27+N28) 4KM SE</b>				
<b>Maryborough House Hotel, The</b>	Maryborough Hill Maryborough Hill, Douglas (N25 > Douglas > R609) Tel 021 436 5555 Fax 021 436 5662 Cards: VS/MC	    <b>79</b>		127 - 254
				
<b>Rochestown Park Hotel</b>	Rochestown Road Tel 021 489 2233 Fax 021 489 2178 (Thalassotherapy Centre) Cards: AX/VS/MC/DC	    <b>114</b>		95 - 165
		  		

Airport Area**Travelodge Hotel**

Blackash  
Kinsale Road (At N27 / N25 gyratory) Tel 021 431  
0722 Fax 021 431 0707 Freephone/numéro vert 1-800  
709 709 Cards: AX/VS/MC

    40

(EUR)  
69 - 69

**Great Southern Hotel**

Cork Airport (5 mins walk from airport terminal or  
shuttle bus) Tel 021 494 7500 Fax 021 494 7501  
Cards: AX/VS/MC/DC

    81

140 - 140

Little Island 9 km E via N25**Radisson SAS**

Little Island (14.5km E via N25 / E30 exit/sortie Little  
Island) Tel 021 497 6290 Fax 021 497 6291

    131

(EUR)  
130 - 255

Fota Island**Sheraton Fota Island**

Fota Island, Cork Situated on Fota Island (18km E of  
city) in Cork Harbour access via N25 and R624 from  
city / airport or Fota Island railway station Tel 021 467  
3000 Fax 021 467 3456 Cards: AX/VS/MC

   131

(EUR)  
229 - 469

Dunkettle 7km E at N8 X N25 intersection**Ibis Cork Hotel**

Dunkettle (near Dunkettle interchange - N8 x N25  
access via R639) Tel 021 435 4354 Fax 021 435 4202  
Cards: AX/VS/MC/DC

    100

(EUR)  
48 - 73

West City**Kingsley Hotel**

Victoria Cross (N22 4 km W) Tel 021 480 0500 Fax  
021 480 0527 (Situated on banks of River Lee guest  
rooms feature CD music centre, work station, 2 phone  
lines, EuroISDN connection) Cards: AX/VS/MC/DC

    \* 

(EUR)  
150 - 330

**Guest Houses**

## Guesthouses/Pensionen/Pensioni

City Centre/Centre Ville/Zentrum**Garnish House**

Western Road (N22 1km W) Tel 021 427 5111 Fax  
021 427 3872 Cards: AX/VS/MC/DC

    14

(EUR)  
38 - 64

City Centre/Centre Ville**Seven North Mall**




7 North Mall (River Lee North Channel) Tel 021 439  
7191 Fax 021 430 0811 Cards: VS/MC

    7

(EUR)  
70 - 120









**Eagle Lodge**

Western Road (N22) Tel 021 427 7380 Fax 021 427  
4087 Cards: AX/VS/MC/DC

   7

29 - 64

at Tivoli (N8) 4km E

					(EUR)
<b>Lotamore House</b>	Tivoli (N8) Tel 021 482 2344 Fax 021 482 2219 Cards: AX/VS/MC	  	 20		32 - 61
<b>Flemings</b>	Silver Grange House (5km E via N8 at Tivoli) Tel 021 482 1621 Fax 021 482 1800 Cards: AX/VS/MC/DC	  	 4		70 - 100

**Dunmanway**  Munster  123 053 Pop. 1400  ORK  023

*Dún Mánmháí*

Derivation The fortress of the pinnacles

**Dunmanway**





Nearest Railway Station: Cork (Kent)

Distance by road to Dublin 310 km Cork 60km

Tourist Office: Main Street Tel 45050

**Hotels**

Hôtels/Hotelen/Alberghi/Hoteles

					(EUR)
<b>Parkway Hotel</b>	NSA Tel 023 45236 Fax 023 45843 Cards: AX/VS/MC/DC	  	 14		20 - 51

**Guest Houses**

Guesthouses/Pensionen/Pensioni

					(EUR)
<b>Dun Mhuire House</b>	Kilbarry Road (1km W R586) Tel 023 45162 Cards: AX/DC	  	 5		33 - 51

**Fermoy**  Munster  181 098 Pop. 4501  ORK  025

*Mainistir Fhéar Maí*

Derivation The men of the plain

**Fermoy**




Nearest Railway Station: Mallow

Distance by road to Cork 45km Dublin 200km

Fermoy Golf Club\*\* (Corrin Cross 5km) Tel 31472

**Hotels**

Hôtels/Hotelen/Alberghi/Hoteles

					(EUR)
<b>Grand Hotel</b>	NSA Tel 025 31444 Fax 025 32630 Cards: AX/VS/MC/DC	 	 19		32 - 61

**Glengarriff\***

Munster

☎ 093 057

📞 ORK 📞 027

*An Gleann Garbh*

Derivation The rugged glen

**Glengarriff**

Nearest Railway Station: Cork (Kent)

In the locality: Garnish Island\*\* - Beara Peninsula\*\* - Healy Pass\*\* (R574) - Slieve Miskish Mountains\*\* Distance by road to Dublin 344km Cork 95km

Tourist Office: Summer only Tel 63084

**Hotels**

Hôtels/Hotelen/Alberghi/Hoteles

						(EUR)
<b>Casey's Hotel</b>	NSA Tel 027 63010 Fax 027 63010 Cards: AX/VS/MC/DC				<b>19</b>	29 - 56
<b>Eccles Hotel</b>	Glengarriff Harbour Tel 027 63003 Fax 027 63319 Cards: AX/VS/MC/DC					<b>69</b>
						38 - 72

**Gougane Barra**

Munster

☎ 113 065

📞 ORK 📞 026

*Guagán Barra*

Derivation St Finbarr's rock

**Ballingeary**

Nearest Railway Station: Cork (Kent)

In the locality: Monastic settlement\* - Gougane Barra Forestl Park\* - Lake\* Distance by road to Cork 75km Dublin 330km

**Hotels**

Hôtels/Hotelen/Alberghi/Hoteles

						(EUR)
<b>Gougane Barra Hotel</b>	NSA Tel 026 46079 Fax 026 47226 (Tranquil setting beside lake and forest park) Cards: AX/VS/MC/DC					<b>29</b>
						46 - 84

**Innishannon**

Munster

☉ 155 058

Pop. 300



ORK



021

*Inis Eonáin*

Derivation Owen's Island

**Innishannon**

Nearest Railway Station: Cork (Kent)

Distance by road to Cork 24km Dublin 260km

**Hotels**

Hôtels/Hotelen/Alberghi/Hoteles

**Innishannon House Hotel**

NSA Tel 021 477 5121 Fax 021 477 5609 (Riverside setting overlooking River Bandon) Cards: AX/VS/MC/DC



13

(EUR)

57 - 159

**Kanturk**

Munster

☉ 138 103

Pop. 2000



ORK



029

*Ceann Toirc*

Derivation The boar's head

**Kanturk**

Nearest Railway Station: Banteer

In the region: Boggeragh Mountains\*\* (R579 20km S) Distance by road to Cork 55km Dublin 241km

Kanturk Golf Club\*\* (Fairy Hill) Tel 50534

**Guest Houses**

Guesthouses/Pensionen/Pensioni

**Assolas Country House**

NSA (R576 6km E) Tel 029 50015 Fax 029 50795 (Tranquil riverside setting) Cards: AX/VS/MC



9

(EUR)

110 - 250

**Kinsale\*\*\***

Munster

☉ 164 051

Pop. 2969 📞 ORK 📞 021

*Cionn tSáile*

Derivation "Ceann-saile" the highest point at which the tide rises

**Kinsale**

Nearest Railway Station: Cork (Kent)

In the locality: See Town and Scilly\*\*\*\* - Museum\* - Summercove\*\* (2km E) - Charles Fort\* (3km E) - Castlepark\* (R600 3km SE) - Scilly Walking Tour\*\*

In the region: Old Head of Kinsale\* (12km S R600 + R604) - Timoleague and Courtmacsherry (R600+R601 40km W)

Holiday home rental: Kinsale Holiday Village\*\*\* 023 33110 - Oysterhaven Holiday Homes\*\*\* 770738

Sailing: KYC 772196 - Castlepark Marina 774959 Distance by road to Cork City 30km Dublin 270km

Tourist Office: Tel 477 2234

Kinsale Golf Club\* Tel 477 2197 - Old Head of Kinsale Golf Links\*\*\*\* - one of Ireland's premier golf courses - breathtaking scenery in a cliffside location overlooking the Atlantic Ocean (10km SW by R600 + R604) Tel 477 8444 Greens Dept 477 8500 Fax 477 8022

**Hotels**

Hôtels/Hotelen/Alberghi/Hoteles

						(EUR)	
<b>Perryville House</b>	Long Quay (R600 400m) Tel 021 477 2731 Fax 021 477 2298 Cards: VS/MC					27	203 - 381
<b>Trident Hotel</b>	World's End (R600 near pier) Tel 021 477 9300 Fax 021 477 4173 Cards: AX/VS/MC/DC					58	84 - 150
<b>Acton's Hotel</b>	Pier Road (R600 in town centre) Tel 021 477 9900 Fax 021 477 2231 Cards: AX/VS/MC/DC					73	138 - 250
<b>Blue Haven Hotel</b>	3 Pearse Street (Town centre) Tel 021 477 2209 Fax 021 477 4268 Cards: AX/VS/MC/DC					19	125 - 220

**Guest Houses**

Guesthouses/Pensionen/Pensioni

						(EUR)	
<b>Old Bank House</b>	11 Pearse Street (Town centre) Tel 021 477 4075 Fax 021 477 4296 Cards: AX/VS/MC					17	170 - 245
<b>White House</b>	Pearse Street Tel 021 477 2125 Cards: AX/VS/MC/DC					6	32 - 64
<b>Kieran's Folk House Inn</b>	Guardwell Tel 021 477 2382 Fax 021 477 4380 Cards: AX/VS/MC					9	25 - 76

**Macroom**

Munster

☉ 134 073

Pop. 2500



ORK



026

*Maigh Chromtha***Macroom**

Nearest Railway Station: Cork (Kent)

Distance by road to Dublin 275km Cork 34km

Tourist Office: Castle Street Tel 41848

**Hotels**

Hôtels/Hotelen/Alberghi/Hoteles

<b>Castle Hotel</b>	Main Street (N22) Tel 026 41074 Fax 026 41505 Cards: AX/VS/MC/DC	58	(EUR) 100 - 195

**Guest Houses**

Guesthouses/Pensionen/Pensioni

<b>Coolcower House</b>	NSA Tel 026 41695 Fax 026 42119 Cards: VS/MC	10	(EUR) 22 - 48
------------------------	--	----	------------------

**Mallow\***

Munster

☉ 156 099

Pop. 7762



ORK



022

*Mala*

Derivation The plain of the river Allo (Blackwater)

**Mallow**

Nearest Railway Station: Mallow

&lt;BR&gt;

[Mallow Urban District Council](http://www.mallow.ie/)<br><BR>

In the locality: St James's Church\* - Town\*

In the region: Anne's Grove Gardens\* \$ (Castletownroche 16km E on N72) Distance by road to Cork 34km Dublin 225km

Mallow Golf Club Ballyellis Tel 21145

**Hotels**

Hôtels/Hotelen/Alberghi/Hoteles

<b>Longueville House Hotel</b>	NSA (N72 5km W) Tel 022 47156 Fax 022 47459 (Relais & Chateaux member) Cards: AX/VS/MC/DC	20	(EUR) 90 - 340
<b>Central Hotel</b>	NSA Tel 022 21527 Fax 022 21527 Cards: AX/VS/MC	20	32 - 102
<b>Hibernian Hotel</b>	Main Street Tel 022 21588 Fax 022 22632 Cards: AX/VS/MC/DC	44	38 - 89

Symbols/Signes/Zeichen: see/voir/siehe page/seite 2

## Guest Houses

Guesthouses/Pensionen/Pensioni

## Springfort Hall

NSA (N20 + R581 7km N) Tel 022 21278 Fax 022 21557 Cards: AX/VS/MC

50

(EUR)

90 - 140

## Midleton



Munster

188 074

Pop. 6116 ORK 021

*Mainistir na Corann*

## Midleton

Nearest Railway Station: Cork (Kent)

Jameson Irish Whiskey Heritage Centre \$ (March-October 10-18h daily - other times by appointment) Tel 461 3594 Fax 461 3642 Distance by road to Dublin 242km Cork 18km Waterford 98km

Tourist Office: Tel 461 3702

East Cork Golf Club Tel 463 1687

## Hotels

Hôtels/Hotelen/Alberghi/Hoteles

## Midleton Park Hotel

Cork Road Tel 021 463 5100 Fax 021 463 5101 (Guests have access to Midleton Leisure Centre) Cards: AX/VS/MC/DC

80

(EUR)

95 - 140



## Shanagarry



Munster

198 067

Pop. 250 ORK 021

*An Seangharraí*

Derivation Old garden

## Shanagarry

Nearest Railway Station: Cork (Kent)

In the locality: Cloyne Cathedral\* (R629 6km NW) - Ballycotton / Bay\* (R629 4km SE) - East Ferry\* (R629 + R631 12km W) - Ballymaloe Cookery School Gardens\* \$ Tel 464 6785 Distance by road to Cork 40km Dublin 245km

## Hotels

Hôtels/Hotelen/Alberghi/Hoteles

## Ballymaloe House

NSA (R629 3km NW) Tel 021 465 2531 Fax 021 465 2021 Cards: AX/VS/MC/DC

32

(EUR)

130 - 290



**Skull\*\***

Munster

☎ 093 032

Pop. 500



ORK



028

*An Scoil***Skull, Co Cork**

Nearest Railway Station: Cork (Kent)

Holiday Cottages: Skull Holiday Cottages\*\*\*\* 28122 - Celtic Holiday Cottages\*\*\* 021 477 2370 - Crookhaven Coastguard Cottages, Rock Island\*\*\*\*\* 28122 - Carbery Holiday Homes\*\*\*\* 33110 - The Moorings\*\*\*\* 027 50525 Distance by road to Cork 104km Dublin 362km Killarney 100 km

**Guest Houses**

Guesthouses/Pensionen/Pensioni

**Corthna Lodge**

Corthna (1km W on R592) Tel 028 28517 Fax 028 28517 Cards: VS/MC



6

(EUR)

75 - 100

**Youghal**

Munster

☎ 210 078

Pop. 5910



ORK



024

*Eochail*

Derivation A yew wood

**Youghal**

Nearest Railway Station: Cork (Kent)

In the locality: Town Walls\*\* - St Mary's Church\*\* - Clock Gate\*

In the region: An Rinn\*\* (N25 + R674 32km E) - Helvick Head\* (N25 + R674 E) Distance by road to Dublin 230km Cork 48km

Tourist Office: Summer only Tel 92390

Youghal Golf Club\*\* Knockavery Tel 92787

**Guest Houses**

Guesthouses/Pensionen/Pensioni

**Ahernes**

163 North Main Street Tel 024 92424 Fax 024 93633 Cards: VS/MC



10

(EUR)

110 - 180

