






*Your quick guide
to Ireland's best tourist sights
and recommended
places to stay*

How to use this guide

Star Ratings

****	Not to be missed when visiting the region in question
***	Outstanding
**	Very interesting
*	Worth seeing

Abbreviations

\$	Admission charge payable
N S E W	The sight or establishment lies North, South, East or West of the town. This information is usually combined with the distance and the road number where applicable.
N11	Follow this road number. Road numbers prefixed by N are national primary routes and R are regional routes
EUR or €	Euro currency
GBP	Sterling currency (Northern Ireland)
IRL	Republic of Ireland
NI	Northern Ireland
AX	American Express Card
DC	Diners Club Card
MC	MasterCard / Eurocard
VS	Visa Card
NSA	No street address available for this establishment
	Facilities for people with reduced mobility (confirm suitability direct with the establishment in question)
	Swimming pool
	Areas reserved for non smokers
© 100 053	National Grid Reference – numerical map reference which divides the country into 1km x 1km squares, devised by National Mapping Agency.
→	Nearest principal airport – DUB = Dublin, ORK = Cork, SNN = Shannon, KIR = Kerry Co, SXL = Sligo, GWY = Galway, WAT = Waterford

Hotel and other accommodation listings

The room rate range shown is based on an indicative room price - the lower figure being for a single occupation room in low season and the higher figure being for a double room with 2 people in the high season.

You are advised to confirm all room rates, menu prices and other charges directly with the establishment in question before entering into a commitment.

Symbols/Signes/Zeichen: see/voir/siehe page/seite 2

Ballybunnion **KY** Munster ☎ 087 141 Pop. 1500 ✈ KIR ☎ 068

Baile an Bhuinneánaigh

Derivation Bunnion's town

✉ **Ballybunnion**

Nearest Railway Station: Tralee

In the locality: Beach* - Carrigafoyle Castle* (20km NE R 551) Distance by road to Dublin 288km

Ballybunion Golf Club**** Tel 27146

Hotels

Hôtels/Hotelen/Alberghi/Hoteles

						(EUR)	
Cliff House Hotel	Cliff Road Tel 068 27398 Fax 068 27783 Cards: VS/MC	☎	☎	P	🏠	45	42 - 89
Golf Hotel	NSA Tel 068 27111 Fax 068 27166 Cards: AX/Vs/MC/DC	☎	☎	P	🏠	85	46 - 127
Marine Links Hotel	NSA Tel 068 27139 Fax 068 27666 Cards: AX/Vs/MC/DC	☎	☎	P	🏠	12	64 - 95

Guest Houses

Guesthouses/Pensionen/Pensioni

						(EUR)	
Eagle Lodge	NSA Tel 068 27224 Cards: No			P	🏠	8	60 - 75

Caherdaniel **KY** Munster ☎ 055 059 ✈ KIR ☎ 066

Cathair Dónaill

✉ **Caherdaniel**

Nearest Railway Station: Killarney

In the locality: Derrynane National Historic Park** \$ Tel 066 947 5113 Distance by road to Dublin 384km Killarney 96km

Hotels


Hôtels/Hotelen/Alberghi/Hoteles

						(EUR)	
Derrynane Hotel	NSA Tel 066 947 5136 Fax 066 947 5160 Cards: AX/Vs/MC/DC	☎	☎	P	🏠	75	44 - 84

Symbols/Signes/Zeichen: see/voir/siehe page/seite 2

Guest Houses

Guesthouses/Pensionen/Pensioni

Scariff Inn NSA Tel 066 947 5132 Cards: VS/MC  **6** (EUR) 24 - 38

Caragh Lake*  Munster  073 091  KIR  066

Loch Cárthaí **Caragh Lake**




Nearest Railway Station: Tralee

In the locality: Lake**

In the region: Ring of Kerry*** (N70) Distance by road to Dublin 340km Tralee 40km

Guest Houses

Guesthouses/Pensionen/Pensioni

Caragh Lodge NSA Tel 066 976 9115 Fax 066 976 9316 (Country house style in tranquil setting) Cards: AX/VS/MC    **15** (EUR) 130 - 240

Dingle*  Munster  276 349 Pop. 1400  KIR  066

An Daighean

Derivation Daingean = fortress

 **Dingle**

Nearest Railway Station: Tralee





In the locality: Town** - Gallarus Oratory*** (Tel 915 5333 8km NW via R559) - St Mary's Church*





In the region: Mount Eagle and Beehive Huts** (R559 15km W) - Sleah Head Drive*** - view of Blasket Islands (R559 17km W - Ferry to Islands from Dunquin) - Connor Pass** (10km NE) - Stradbally Strand** (via Connor Pass 17km NE) - Mount Brandon* (R559 via Kilmalkedar) - Distance by road to Dublin 348km Killarney 83km

Tourist Office: Summer only Tel 915 1188

Hotels




























Hôtels/Hotelen/Alberghi/Hoteles

Benner's Hotel Main Street Tel 066 915 1638 Fax 066 915 1412 Cards: AX/VS/MC/DC     **52** (EUR) 140 - 220

Dingle Skellig Hotel NSA (1km SE via N86) Tel 066 915 1144 Fax 066 915 1501 Cards: AX/VS/MC/DC     **112** (EUR) 145 - 240

Guest Houses

Guesthouses/Pensionen/Pensioni

						(EUR)
Doyle's Townhouse	John Street Tel 066 915 1174 Fax 066 915 1816 Cards: VS/MC/DC	 		8		110 - 120
Bambury's	Mail Road (N86) Tel 066 915 1244 Fax 066 915 1786 Cards: VS/MC	  		12		20 - 51
Alpine House	Mail Road (N86 2km) Tel 066 915 1250 Fax 066 915 1966 Cards: VS/MC	  		13		20 - 46
Scanlon's	Main Road Tel 066 915 1883 Fax 066 915 1297 Cards: VS/MC	  		6		32 - 51
Milltown House	NSA (1km W) Tel 066 915 1372 Fax 066 915 1095 Cards: VS/MC	 		7		25 - 46
Captain's House	The Mall Tel 066 915 1531 Cards: VS/MC	 		7		23 - 51
Emlagh House	NSA Tel 066 915 2345 Fax 066 915 2369 (via N86) Cards: VS/MC	  		10		85 - 230
		 				

Kenmare* **KY** Munster  091 071 Pop. 1100  KIR  064

Neidín

Derivation The head of the sea

 **Kenmare**

Nearest Railway Station: Killarney

In the locality: Town*







In the region: Ring of Kerry*** (N70 120km) - Killarney National Park**** (N71 34km) - R571 + R574 Healy Pass** - Derreen Gardens* \$ (Lauragh 24km SW via N71 + R571 Tel 83103) Distance by road to Killarney 32km Dublin 340km Cork 96km

Tourist Office: The Square (Summer only) Tel 41233

Kenmare Golf Club** Tel 41406

Hotels

Hôtels/Hotelen/Alberghi/Hoteles







						(EUR)
Sheen Falls Lodge Hotel	NSA (N71 2km SE) Tel 064 41600 Fax 064 41386 Cards: AX/VS/MC/DC	  		40		260 - 1500
		 				

Symbols/Signes/Zeichen: see/voir/siehe page/seite 2

Park Hotel	Shelbourne Street Tel 064 41200 Fax 064 41402 (Relais & Chateaux member) Cards: AX/VS/MC/DC	    49	183 - 348
		 	
Kenmare Bay Hotel	NSA Tel 064 41300 Fax 064 41541 Cards: AX/VS/MC/DC	    136	53 - 88
Dromquinna Manor Hotel	Blackwater Bridge (N71 6km W) Tel 064 41657 Fax 064 41791 Cards: AX/VS/MC/DC	    27	48 - 152
Riversdale House Hotel	Muxnaw Tel 064 41299 Fax 064 41075 Cards: AX/VS/MC/DC	    30	90 - 200
			

Guest Houses

Guesthouses/Pensionen/Pensioni

			(EUR)
Dunkerron Lodge	Sneem Road Tel 064 41102 Fax 064 41102 Cards: VS/MC	   10	32 - 64
Foley's Shamrock	Henry Street Tel 064 41379 Fax 064 41799 Cards: VS/MC	   10	25 - 51

Killarney**

KY

Munster

☎ 096 092

Pop. 7700 ✈ KIR ☎ 064

Cill Airne

Derivation The church of the sloes

✉ Killarney

Nearest Railway Station: Killarney

Killarney National Park**** N71 3 - 25 km Muckross House** \$ and Gardens* Tel 31140 - (Torc Waterfall* N71 5km Ladies View*** N71 24km Gap of Dunloe** via R582 9km Distance by road to Cork 86km Dublin 304 km Tralee 31 km Bantry 78 km Kenmare 32km

Tourist Office: Town Hall Tel 31633









Killarney Golf and Fishing Club**** (5km W) Tel 31034

Hotels





























Hôtels/Hotelen/Alberghi/Hoteles

			(EUR)
Dunloe Castle Hotel	Beaufort (13km W on R562) Tel 064 44111 Fax 064 44583 Quiet secluded hotel - Gap of Dunloe, mountains Cards: AX/VS/MC/DC	    120	102 - 195
		 	
Killarney Park Hotel	Kenmare Place Tel 064 35555 Fax 064 35266 Cards: AX/VS/MC/DC	    67	360 - 700
		 	

Symbols/Signes/Zeichen: see/voir/siehe page/seite 2

Europe Hotel	Fossa W (R562 3km W) Tel 064 31900 Fax 064 32118 German style hotel with lake and mountains view Cards: AX/VS/MC/DC	  	 205	174 - 200
Randels Court Hotel	Muckross Road (N71) Tel 064 35333 Fax 064 35206 Cards: AX/VS/MC/DC	  	 37	100 - 250
Aghadoe Heights Hotel	Tralee Road (N22 4km NW) Tel 064 31766 Fax 064 31345 Tranquil location with mountain views Cards: AX/VS/MC/DC	  	 63	91 - 390
Muckross Park Hotel	Muckross Road (4km S on N71) Tel 064 31938 Fax 064 31965 Cards: AX/VS/MC/DC	  	 27	130 - 165
Great Southern Hotel	NSA (Town Centre) Tel 064 31262 Fax 064 31642 Cards: AX/VS/MC/DC	  	 181	230 - 250

Guest Houses
Guesthouses/Pensionen/Pensioni

Kathleen's Country House	Madam's Height, Tralee Road Tel 064 32810 Fax 064 32340 Cards: AX/VS/MC	  	 16	(EUR) 25 - 64
Foley's Town House	23 High Street Tel 064 31217 Fax 064 34683 Cards: AX/VS/MC	  	 12	42 - 89
Park Lodge	Cork Road Tel 064 31539 Fax 064 34892 Cards: No	 	 20	25 - 51
Aisling House	Countess Road Tel 064 31112 Fax 064 35877 Cards: VS/MC	  	 10	25 - 64
Beaufield House	Cork Road Tel 064 34440 Fax 064 34663 Cards: AX/VS/MC	 	 14	25 - 46
Victoria House	Muckross Road Tel 064 35430 Fax 064 35439 Cards: AX/VS/MC	  	 13	25 - 51
Lake Lodge	Muckross Road Tel 064 33333 Fax 064 35109 Cards: VS/MC	  	 13	22 - 46
Killarney View House	Muckross Road Tel 064 33122 Cards: No		 12	19 - 51

Parknasilla***KY**

Munster

☎ 069 066

✈ KIR ☎ 064

Páirc na Sailleach✉ **Sneem**

Nearest Railway Station: Killanrey

In the region: Iveragh Peninsula*** - Ring of Kerry** (N71) - Derrynane National Historic Park** (*N71 24km W) Distance by road to Dublin 368km Killarney 55km

Hotels

Hôtels/Hotelen/Alberghi/Hoteles

Great Southern Hotel

NSA Tel 064 45122 Fax 064 45323 (Tranquil secluded location on Kenmare River and Ring of Kerry) Cards: AX/VS/MC/DC


 84

(EUR)

250 - 250

**Tahilla****KY**

Munster

☎ 073 065

✈ KIR ☎ 064

Tathuille✉ **Tahilla**

Nearest Railway Station: Killanrey

In the region: Derrynane National Park** - Ring of Kerry / Iveragh Peninsula*** - Killarney National Park**** (N70 E + N71 N) Distance by road to Dublin 360km Killarney 50km

Parknasilla Golf Club* Tel 45122

Guest Houses

Guesthouses/Pensionen/Pensioni

Tahilla Cove

NSA Tel 064 45204 Cards: AX/VS/MC/DC


 9

(EUR)

80 - 110

Tralee* **KY** Munster ☎ 084 115 Pop. 19950 ✈ KIR ☎ 066

Trá Lí

Derivation The beach of the Lee (river)

✉ **Tralee**

Nearest Railway Station: Tralee

In the locality: Blennerville Windmill* \$ Tel 712 1064 - Tralee Light Railway* (Tralee - Blennerville)












In the Region: Connor Pass/Dingle Peninsula*** (N86 W) - Banna Strand** (R551 11km NW) - Crag Cave (N21 dir Castleisland 19km) - Slieve Mish Mountains** (N70 S) Distance by road to Dublin 300km Killarney 32km

Tourist Office: Tel 712 1288

Tralee Golf Club*** Tel 713 6379 (R558 13km W)

Hotels

Hôtels/Hotelen/Alberghi/Hoteles

					(EUR)
Brandon Hotel	Princes Street Tel 066 712 3333 Fax 066 712 5019 Cards: AX/VS/MC/DC	  	 158		198 - 280
Grand Hotel	NSA Tel 066 712 1499 Fax 066 712 2877 Cards: AX/VS/MC	 	 44		90 - 150
Earl of Desmond Hotel	NSA Tel 066 712 1299 Fax 066 712 1976 Cards: AX/VS/MC/DC	  	 50		79 - 107

Waterville* **KY** Munster ☎ 050 067 Pop. 500 ✈ KIR ☎ 066

An Coireáin

✉ **Waterville**





Nearest Railway Station: Killarney

In the region: Situated on Ring of Kerry** - Iveragh Peninsula*** - Derrynane National Historic Park** (N70 16km SE) - Valencia Island** (N70 + R565) (See Glanleam House Tropical Gardens** \$ Tel 947 6176) - Skellig Islands** - Ballaghisheen Pass** (26km NE) - Lough Currane* Distance by road to Dublin 390km Killarney 80km

Waterville Golf Club*** Tel 066 947 4102

Hotels

Hôtels/Hotelen/Alberghi/Hoteles

					(EUR)
Butler Arms Hotel	NSA Tel 066 947 4144 Fax 066 947 4520 Cards: AX/VS/MC/DC	  	 31		76 - 140

Guest Houses
Guesthouses/Pensionen/Pensioni

						(EUR)	
Smuggler's Inn	Cliff Road Tel 066 947 4330 Fax 066 947 4422 Cards: AX/VS/MC/DC				9	25 - 64	
Lakelands Farm	NSA Tel 066 947 4303 Fax 066 947 4678 Cards: VS/MC					10	36 - 48