







*Your quick guide
to Ireland's best tourist sights
and recommended
places to stay*

How to use this guide

Star Ratings

****	Not to be missed when visiting the region in question
***	Outstanding
**	Very interesting
*	Worth seeing

Abbreviations

\$	Admission charge payable
N S E W	The sight or establishment lies North, South, East or West of the town. This information is usually combined with the distance and the road number where applicable.
N11	Follow this road number. Road numbers prefixed by N are national primary routes and R are regional routes
EUR or €	Euro currency
GBP	Sterling currency (Northern Ireland)
IRL	Republic of Ireland
NI	Northern Ireland
AX	American Express Card
DC	Diners Club Card
MC	MasterCard / Eurocard
VS	Visa Card
NSA	No street address available for this establishment
	Facilities for people with reduced mobility (confirm suitability direct with the establishment in question)
	Swimming pool
	Areas reserved for non smokers
© 100 053	National Grid Reference – numerical map reference which divides the country into 1km x 1km squares, devised by National Mapping Agency.
	Nearest principal airport – DUB = Dublin, ORK = Cork, SNN = Shannon, KIR = Kerry Co, SXL = Sligo, GWY = Galway, WAT = Waterford

Hotel and other accommodation listings

The room rate range shown is based on an indicative room price - the lower figure being for a single occupation room in low season and the higher figure being for a double room with 2 people in the high season.

You are advised to confirm all room rates, menu prices and other charges directly with the establishment in question before entering into a commitment.

Symbols/Signes/Zeichen: see/voir/siehe page/seite 2

Ardara **DL** Ulster  173 391 Pop. 700  SXL  074

Ard na Rátha

Derivation "Ard-a-raith" - the height of the rath

 **Ardara**

Nearest Railway Station: Sligo(B)

In the region: Glengesh Pass*** (N56 S + Crove Road 8km) - Trabane Strand** and Cliffs*** and Glencolmbkille Folk Village** (N56 + R263) Distance by road to Donegal Town 40km

Guest Houses

Guesthouses/Pensionen/Pensioni

Woodhill House

Woodhill (700m SE N56) Tel 074 954 1112 Fax 074 954 1516 Cards: AX/VS/MC/DC



8

(EUR)

23 - 66



Ballybofey **DL** Ulster  214 394 Pop. 3000  SXL  074

Bealach Féich

 **Ballybofey**

Nearest Railway Station: Sligo(B)

Distance by road to Dublin 240km Sligo 98km

Tel 913 1093

Hotels

Hôtels/Hotelen/Alberghi/Hoteles

Kee's Hotel

Stranorlar (N15 1km NE) Tel 074 913 1018 Fax 074 913 1917 Cards: AX/VS/MC/DC



53

(EUR)

75 - 160

Jackson's Hotel

NSA Tel 074 913 1021 Fax 074 913 1096 Cards: AX/VS/MC



88

90 - 140

Ballyconnell **CN** Ulster  227 309 Pop. 450  DUB  049

Béal Atha Conaill

Derivation The mouth of the ford of Conaill







 **Ballyconnell**

Nearest Railway Station: Longford (B)

Distance by road to Dublin 148km Enniskillen 33km



Hotels

Hôtels/Hotelen/Alberghi/Hoteles

Slieve Russell Hotel NSA (R200 2km SE) Tel 049 952 6444 Fax 049 952 6474 (18 hole championship golf course) Cards: AX/VS/MC/DC     151 (EUR) 130 - 203
 

Guest Houses

Guesthouses/Pensionen/Pensioni

Anglers Rest NSA Tel 049 952 6391 Fax 049 Cards: VS/MC   7 (EUR) 17 - 38

Ballyliffin **DL** Ulster  238 448 Pop. 300  SXL  074

Baile Lifin

 **Carndonagh**


Nearest Railway Station: Sligo(B)



Malin Head*** (30km N via R238 and R242) - Inishowen Peninsula** - High Cross at Carndonagh* (R238 9km SE) Distance by road to Donegal 135km Dublin 290km

Ballyliffin Golf Club** Tel 937 6119

Hotels

Hôtels/Hotelen/Alberghi/Hoteles

Strand Hotel Clonmany (R235) Tel 074 937 6107 Fax 074 937 6486 Cards: VS/MC     20 (EUR) 27 - 57


Ballyliffin Hotel NSA Tel 074 937 6106 Fax 074 937 6658 Cards: AX/VS/MC     13 (EUR) 27 - 51

Ballyshannon **DL** Ulster ☎ 187 362 Pop. 2500 ✈ SXL ☎ 071

Béal Atha Seanaidh

Derivation The mouth of Seanach "Bel-atha-Seanaigh"

✉ **Ballyshannon**

Nearest Railway Station: Sligo(B)

In the region: Lower Lough Erne (130 km via R230 E [frontier] + A46 (Enniskillen) + B82 and A47 - Rosstown Strand (9km N R231) Distance by road to Donegal 24km Dublin 250km

Tourist Office: Tel 985 2683

Hotels

Hôtels/Hotelen/Alberghi/Hoteles

						(EUR)
Dorrian's Imperial Hotel	Main Street Tel 071 985 1147 Fax 071 985 1001 Cards: VS/MC				26	67 - 76
Creevy Pier Hotel	Creevy Pier (5km NW via R231) Tel 071 985 1236 Cards: VS/MC				10	36 - 57

Belturbet **CN** Ulster ☎ 236 317 ✈ DUB ☎ 049

Béal Tairbirt

✉ **Belturbet**

Nearest Railway Station: Longford (B)

In the region: Killykeen Forest Park** (R200 + R201 12km S) Distance by road to Dublin 128km Cavan 16km

Tourist Office: 952 2204

Belturbet Golf Club* Tel 952 2287

Guest Houses

Guesthouses/Pensionen/Pensioni

						(EUR)	
Old Post Office	Cloverhill Tel 049 555 5266 Cards: AX/VS/MC/DC					6	23 - 64

Bundoran**DL**

Ulster

☉ 182 359

Pop. 1587



SXL



071

*Bun Dobhráin***✉ Bundoran**

Nearest Railway Station: Sligo(B)

In the region: Rossnowlagh Strand** (N15 NE + R231) - Lough Melvin (R281) - Beleek Pottery Distance by road to Dublin
242km Donegal 26km

Tourist Office: Summer only Tel 41350

Bundoran Golf Club*** Tel 984 0302

Hotels**Hôtels/Hotelen/Alberghi/Hoteles**

						(EUR)	
Great Northern Hotel	NSA Tel 071 984 1204 Fax 071 984 1114 Cards: AX/VS/MC					118	76 - 229
Holyrood Hotel	NSA Tel 071 984 1232 Fax 071 984 1100 Cards: AX/VS/MC/DC					100	80 - 120
Allingham Arms Hotel	West End (N15) Tel 071 984 1075 Fax 071 984 1171 Cards: AX/VS/MC					118	48 - 95

Guest Houses**Guesthouses/Pensionen/Pensioni**

						(EUR)	
Bay View	NSA Tel 071 984 1296 Fax 071 984 1147 Cards: VS/MC					19	60 - 60

Carrick-on-Shannon**LM**

Connacht

☉ 194 300

Pop. 1831

✈ DUB

☎ 071

Cora Droma Rúisc

Derivation Carrick is a corruption of Carra = weir (on the Shann)

☒ Carrick-on-Shannon

Nearest Railway Station: Carrick-on-Shannon

In the region: Lough Allen** lake shore drive (R280 N + R207 N) - Lough Key Forest Park (N4 11km W)

River Shannon Cruising: Emerald Star Line (Dublin) Tel 01-679 8166 Fax 01-679 8165 Distance by road to Dublin 160km Longford 37km





Tourist Office: Summer only (The Marina) Tel 20170

Carrick-on-Shannon* Tel 966 7015

Hotels**Hôtels/Hotelen/Alberghi/Hoteles**

								(EUR)
The Landmark	NSA (N4) Tel 071 962 2222 Fax 071 962 2233	Cards:	   	49				120 - 220
	AX/VS/MC							
			 					
Bush Hotel	NSA Tel 071 962 0014 Fax 071 962 1180	Cards:	   	23				32 - 66
	VS/MC							

Guest Houses**Guesthouses/Pensionen/Pensioni**

								(EUR)
Aisleigh	Dublin Road Tel 071 962 0313 Fax 071 962 0313	Cards:	   	10				23 - 41
	AX/VS/MC							

Castlebaldwin**SO**

Connacht

☎ 175 314

✈ SXL ☎ 071

Béal átha na gCarraigíní☒ **via Boyle, Co Roscommon**

Nearest Railway Station: Sligo

In the locality: Lough Arrow and Lough Key and Lough Key Forest Park* - Carrowkeel Megalithic Cemetary** Distance by road to Sligo 24km Dublin 194km

Hotels

Hôtels/Hotelen/Alberghi/Hoteles

Cromleach Lodge Hotel

Ballindoon (5km SE) Tel 071 916 5155 Fax 071 916 5455 Cards: AX/VS/MC

☎ ☑ P 🏠 10

(EUR)

195 - 350

**Cavan****CN**

Ulster

☎ 242 305

Pop. 5401

✈ DUB ☎ 049

An Cabhán

Derivation A hollow place

☒ **Cavan**

Nearest Railway Station: Longford (B)

In the locality: Cavan Crystal* Tel 433 1800

In the region: Killykeen Forest Park/Lough Oughter** (R198 W 9km) Distance by road to Enniskillen 64km Dublin 112km

Tourist Office: Farnham Street Summer only Tel 433 1942

Hotels

Hôtels/Hotelen/Alberghi/Hoteles

Kilmore Hotel

Dublin Road (N3 4km E) Tel 049 433 2288 Fax 049 433 2458 Cards: AX/VS/MC/DC

☎ ☑ P 🏠 39

(EUR)

46 - 84



Donegal* **DL** Ulster ☎ 193 378 Pop. 2303 ✈ SXL ☎ 074

Dún na nGall

Derivation Fortress of the galls

✉ **Donegal**

Nearest Railway Station: Sligo(B)



Slieve League*** (600m cliffs - tallest in Europe) Trabane Strand and Glencolumbkille Folk Village** N56 > R263 50km W
Glengesh Pass** N56 >R263 > Ardara Road Distance by road to Dublin 240km

Tourist Office: Summer only Tel 21148 Fax 22762

Donegal Town Golf Club*** (at Murvagh, Ballintra N15 11km S) Tel 973 4054

Hotels

Hôtels/Hotelen/Alberghi/Hoteles

							(EUR)
St Ernan's House Hotel	St Ernan's Island (N15 4km SW) Tel 074 972 1065 Fax 074 972 2098 Island setting in Donegal Bay Cards: VS/MC	   	8				125 - 190
Harvey's Point Country Hotel	Lough Eske (N15 4km NE) Tel 074 972 2208 Fax 074 972 2352 Cards: AX/VS/MC/DC	   	20				95 - 150
Abbey Hotel	The Diamond Tel 074 972 1014 Fax 074 972 1014 Cards: AX/VS/MC/DC	   	49				43 - 86
Hyland Central Hotel	The Diamond Tel 074 972 1027 Fax 074 972 2295 Cards: AX/VS/MC	   	74				6 - 95

Dunfanaghy **DL** Ulster ☎ 202 437 ✈ SXL ☎ 074

Dún Fionnachaidh

Derivation Finchu's fort

✉ **Letterkenny**

Nearest Railway Station: Sligo(B)





In the locality: Ards Forest Park* - Horn Head* - Doe Castle (N56 10km SE)

In the region: Muckish Mountains (N56 dir Falcarragh + R255 SE) Distance by road to Dublin 260km Donegal 88km

Dunfanaghy Golf Club** Tel 913 6335

Hotels

Hôtels/Hotelen/Alberghi/Hoteles

						(EUR)
Port-na-Blath Hotel	NSA (at Port-na-Blath 3km SE via N56) Tel 074 913 6129 Fax 074 913 6379 (Overlooking Bay) Cards: VS/MC	   	45			46 - 86



Symbols/Signes/Zeichen: see/voir/siehe page/seite 2

Carrig Rua HotelMain Street Tel 074 913 6133 Fax 074 913 6277
Cards: AX/VS/MC/DC    **22**


42 - 71

Arnold's HotelMain Street Tel 074 913 6208 Fax 074 913 6352
Cards: AX/VS/MC/DC    **34**

43 - 84

Killybegs**DL**

Ulster

 171 377 SXL  074*Na Cealla Beaga*

Derivation The small churches

 **Killybegs**

Nearest Railway Station: Sligo(B)

In the region: Glencolumbkille Folk Village** \$ (R263 W 24km) Distance by road to Dublin 260km Donegal 27km

Hotels

Hôtels/Hotelen/Alberghi/Hoteles

Bay View HotelMain Street Tel 074 973 1950 Fax 074 973 1856
Cards: VS/MC    **38**

(EUR)

89 - 150

 **Guest Houses**

Guesthouses/Pensionen/Pensioni

Cope House

Main Street Tel 074 973 1834 Cards: AX/VS/MC

    **12**

(EUR)

51 - 91

Letterkenny **DL** Ulster  217 411 Pop. 6500  SXL  074

Leitir Ceanainn

Derivation The O'Cannannan's hill slope

 **Letterkenny**

Nearest Railway Station: Sligo(B)

In the region: Fanad Head** (R245 and R247 60km N) - Glenveagh National Park* (Ancient Forest) \$ (Tel 913 7088) (via R250 + R251 + R254) Distance by road to Dublin 220km Derry 32km

Tourist Office: Derry Road Summer Only Tel 21160

Letterkenny Golf Club Tel 912 1150 (R245 3km N)

Hotels

Hôtels/Hotelen/Alberghi/Hoteles

					(EUR)
Radisson SAS	The Loop Road Tel 074 919 4444 Fax 074 912 0454 Cards: AX/VS/MC/DC	  	 114		84 - 150
Mount Errigal Hotel	NSA Tel 074 912 2700 Fax 074 912 5085 Cards: AX/VS/MC/DC	  	  	 82	100 - 150
Clanree Hotel	Ballabhderg Tel 074 912 4369 Fax 074 912 5389 Cards: AX/VS/MC/DC	  	 21		25 - 64

Guest Houses

Guesthouses/Pensionen/Pensioni

					(EUR)
Castlegrove House	Ramelton Road (R245 7km N) Tel 074 915 1118 Fax 074 915 1384 Cards: AX/VS/MC	 	 8		32 - 89
Gleneany House	Port Road Tel 074 912 6088 Fax 074 912 6090 Cards: VS/MC	  	 15		34 - 56

Rathmullan **DL** Ulster  229 427 Pop. 600  SXL  074

Ráth Maoláin

Derivation Maclan's rath

Rathmullan, Co Donegal

Nearest Railway Station: Sligo(B)

Knockalla Mountain** R247 13km N Fanad Head* R 247 27km N - Glenveagh National Park* Distance by road to Dublin
240km Sligo 140km

Hotels

Hôtels/Hotelen/Alberghi/Hoteles

Fort Royal Hotel

NSA (R247 0,7km N) Tel 074 915 8100 Fax 074 915
8103 View of Lough Swilly and hills on Inishowen
peninsula Cards: AX/VS/MC/DC

    15

(EUR)

69 - 140



Rosapenna* **DL** Ulster  213 436  SXL  074

Rosapenna

Rosapenna

Nearest Railway Station: Sligo(B)

Distance by road to Dublin 345km

Rosapenna Golf Hotel

Hotels

Hôtels/Hotelen/Alberghi/Hoteles

Rosapenna Hotel

Downings Tel 074 915 5301 Fax 074 915 5128
(Beach site - Golf Hotel) Cards: AX/VS/MC/DC

    45

(EUR)

64 - 133



Rosstownlagh*

Ulster

☎ 189 368

✈ SXL ☎ 071

Ros Neamhlach **Rosstownlagh**

Nearest Railway Station: Sligo(B)

In the locality: Beach* Distance by road to Dublin 230km Donegal 24km

Hotels

Hôtels/Hotelen/Alberghi/Hoteles

Sand House Hotel

NSA Tel 071 985 1777 Fax 071 985 2100 Cards: AX/VS/MC/DC

40

(EUR)

89 - 300

**Guest Houses**

Guesthouses/Pensionen/Pensioni

Manor

NSA Tel 071 985 1477 Fax 071 985 1477 Cards: VS/MC

5

(EUR)

20 - 43

Sligo*

Connacht

☎ 168 336

Pop. 18509

✈ SXL ☎ 071

Sligeach

Derivation River with shells

 Sligo

Nearest Railway Station: Sligo

In the locality: Town* - Knocknarea** (R292 9km SW) - Lough Gill** and Parke's Castle* \$ (R286 & R287) - Carrowmore Megalithic Cemetery* \$ (6km SW)

In the region: Inishmurray Island (Monastery)* (Ferry) - [Rosses Point](http://www.centprod.demon.co.uk/rp/) (8km NW) Distance by road to Dublin 210km Cork 333km Shannon 218km Belfast 200km

Tourist Office: Temple Street Tel 61201

County Sligo Golf Club**** Rosses Point (R291 8km NW) Tel 917 7186

Hotels

Hôtels/Hotelen/Alberghi/Hoteles

Radisson SAS

Ballincar, Rosses Point Tel 071 914 0008 Fax 071 914 4005 Cards: AX/VS/MC/DC

132

(EUR)

110 - 240

**Coopershill House Hotel**

Coopershill, Riverstown (Off N4 18km S) Tel 071 916 5108 Fax 071 916 5466 Cards: AX/VS/MC/DC

7

90 - 200



Symbols/Signes/Zeichen: see/voir/siehe page/seite 2

Sligo Park Hotel

Pearsa Road (N4 2km S) Tel 071 916 0291 Fax 071 916 9556 Cards: AX/VS/MC/DC





110

85 - 170

Southern Hotel

Lord Edward Street Tel 071 916 2101 Fax 071 916 0328 Cards: AX/VS/MC/DC












77

56 - 81

**Virginia****CN**

Ulster

 261 288

 DUB  049
Achadh an Iúir **Virginia**

Nearest Railway Station: Longford (B)

Distance by road to Dublin 80km Enniskillen 96km

Virginia Golf Club* Tel 854 8066

Hotels**Hôtels/Hotelen/Alberghi/Hoteles****Park "Deer Park Lodge"**

NSA Tel 049 854 7235 Fax 049 854 7203 Cards: AX/VS/MC/DC





20

(EUR)

64 - 127