






*Your quick guide  
to Ireland's best tourist sights  
and recommended  
places to stay*

# How to use this guide

## Star Ratings

****	Not to be missed when visiting the region in question
***	Outstanding
**	Very interesting
*	Worth seeing

## Abbreviations

\$	Admission charge payable
N S E W	The sight or establishment lies North, South, East or West of the town. This information is usually combined with the distance and the road number where applicable.
N11	Follow this road number. Road numbers prefixed by N are national primary routes and R are regional routes
EUR or €	Euro currency
GBP	Sterling currency (Northern Ireland)
IRL	Republic of Ireland
NI	Northern Ireland
AX	American Express Card
DC	Diners Club Card
MC	MasterCard / Eurocard
VS	Visa Card
NSA	No street address available for this establishment
	Facilities for people with reduced mobility (confirm suitability direct with the establishment in question)
	Swimming pool
	Areas reserved for non smokers
⊙ 100 053	National Grid Reference – numerical map reference which divides the country into 1km x 1km squares, devised by National Mapping Agency.
✈	Nearest principal airport – DUB = Dublin, ORK = Cork, SNN = Shannon, KIR = Kerry Co, SXL = Sligo, GWY = Galway, WAT = Waterford

## Hotel and other accommodation listings

The room rate range shown is based on an indicative room price - the lower figure being for a occupation room in low season and the higher figure being for a double room with 2 people in high season.

You are advised to confirm all room rates, menu prices and other charges directly with the establishment in question before entering into a commitment.

Symbols/Signes/Zeichen: see/voir/siehe page/seite 2



**Aherlow****TS**

Munster

☉ 189 130

✈ ORK 📞 062

*Eatharlach*☒ **Tipperary**

Nearest Railway Station: Thurles

In the locality: Glen of Aherlow\*\* Distance by road to Tipperary town 15km Dublin 190km

**Hotels**

Hôtels/Hotelen/Alberghi/Hoteles

				(EUR)
<b>Aherlow House Hotel</b>	Glen of Aherlow (6km S Tipperary town) Tel 062 56147 Fax 062 56212 Cards: AX/VS/MC/DC	☎ 📠 🅅 🏠 30		97 - 160
		♿ 🚫		
<b>Glen Hotel</b>	Glen of Aherlow Tel 062 56146 Fax 062 56152 Cards: AX/VS/MC/DC	☎ 📠 🅅 🏠 23		34 - 79
		♿		

**Ardmore\*****WD**

Munster

☉ 219 078

Pop. 330

✈ WAT 📞 024

*Aird Mhór*

Derivation Great height

☒ **Ardmore**

Nearest Railway Station: Waterford

In the locality: Round Tower\* - Whiting Bay\* - Cathedral\* (10th C) Distance by road to Cork 58km Waterford City 65km

Tourist Office: Summer only Tel 94444

**Hotels**

Hôtels/Hotelen/Alberghi/Hoteles

				(EUR)
<b>Cliff House Hotel</b>	NSA Tel 024 94106 Fax 024 94496 Cards: AX/VS/MC/DC	☎ 🅅 🏠 13		64 - 102

**Ballymacarbry** **WD** Munster  220 113 Pop. 250  WAT  052

*Baile Mhac Cairbre*

 **Clonmel**

Nearest Railway Station: Waterford

Distance by road to Waterford 60km Cork 80 km

**Guest Houses**

Guesthouses/Pensionen/Pensioni

**Hanoras Cottage Guesthouse**

Nire Valley Tel 052 36134 Fax 052 25145 Cards: VS/MC

    8

(EUR)  
32 - 46

**Cahir/Cahe** **TS** Munster  205 125 Pop. 2200  ORK  052

*An Chathair*

Derivation A stone fort (circular)

 **Cahir, Co Tipperary**

Nearest Railway Station: Tipperary

In the locality: Castle\*\* \$ Tel 41011 - Town\* - St Paul's\* - Swiss Cottage\* \$ Tel 41144 (R670 2km S)

In the region: Galty Mountains\* and Glen of Aherlow\* Distance by road to Dublin 178km Cork 98km Limerick 80km

Tourist Office: Summer only Tel 41453

Cahir Park\* Tel 41474 (Kilcommon S 2km)

**Hotels**

Hôtels/Hotelen/Alberghi/Hoteles

**Kilcoran Lodge Hotel**


Mitchelstown Road (N8 9km SW) Tel 052 41288 Fax 052 41994 Cards: AX/VS/MC/DC

    23

(EUR)  
65 - 200

**Castle Court Hotel**

Church Street Tel 052 41210 Fax 052 42333 Cards: VS/MC

   10

38 - 64

**Cappoquin** **WD** Munster  210 090 Pop. 1000  WAT  058

*Ceapach Choinn*

Derivation Conn's plot of land




 **Cappoquin**

Nearest Railway Station: Waterford

In the region: Lismore Castle Gardens\*\* \$ Tel 54424 - St Carthage's Cathedral\* (7km W on N72) - Knockmealdown Mountains\*\* (20km NW on R669) Distance by road to Dublin 220km Waterford 64km

## Guest Houses

Guesthouses/Pensionen/Pensioni

**Richmond House** NSA (1km SE on N72) Tel 058 54278 Fax 058 54988    10 (EUR) 64 - 127  
Cards: AX/VS/MC

**Carlow** **CW** Leinster  273 177 Pop. 12500  DUB  059

*Ceatharlach*

Derivation Cether (four) lough (lake)

 **Carlow**

Nearest Railway Station: Carlow

In the locality: County Museum\* \$ Tel 913 1759

In the region: Altmont Gardens\* \$ Tel 915 9128 (Tullow 25km E via N80 and N81) Distance by road to Dublin 80km Kilkenny 39km





Tourist Office: Summer only Tel 31554

Carlow Golf Club\*\*\* Tel 913 1695

## Hotels

Hôtels/Hotelen/Alberghi/Hoteles





**Seven Oaks** NSA Athy Road Tel 059 913 1308 Fax 059 913 2155     60 (EUR) 80 - 150  
Cards: AX/VS/MC/DC

**Dolmen Hotel** Kilkenny Road (N9 2km S) Tel 059 914 2002 Fax 059 914 2375 Cards: VS/MC     37 57 - 152



## Guest Houses

Guesthouses/Pensionen/Pensioni

**Barrowville Town House** Kilkenny Road (N9) Tel 059 914 3324 Cards: No     7 (EUR) 28 - 56

**Lisnavagh**

Rathvilly (32km NE at Rathvilly via N80 +R725 + N81)  
Tel 059 916 1104 (Victorian Gothic family home close  
to River Slaney built in 1848 on 500 hectare farm /  
woodlands) Cards: VS/MC



**3**

64 - 76

**Carrick-on-Suir**

Munster

📍 240 122

Pop. 5600

✈ ORK

☎ 051

*Carraig na Siúire*

Derivation The rock (carraig) in the river Suir

☒ **Carrick-on-Suir**

Nearest Railway Station: Carrick-on-Suir

In the locality: Ormond Castle\* \$ Tel 640787 - Tipperary Crystal\* Tel 641188 - Heritage Centre\* Tel 640200 Distance by road to Dublin 170km Waterford 22km

Tourist Office: Tel 640200

Carrick on Suir\* Tel 640047 (2km S)

**Hotels**

Hôtels/Hotelen/Alberghi/Hoteles

**Cedarfield Country House**

Waterford Road (N24 2km E) Tel 051 640164 Fax 051  
641580 Cards: AX/VS/MC





**6**

(EUR)

32 - 89

**Carraig Hotel**

Main Street Tel 051 641455 Fax 051 641604 Cards:  
AX/VS/MC/DC





**14**

44 - 76

**Cashel\*\*\***

Munster

📍 208 141

Pop. 2500

✈ ORK

☎ 062

*Caiseal*

Derivation Caiseal = circular stone fort

☒ **Cashel**

Nearest Railway Station: Thurles

In the locality: Rock of Cashel\*\*\*\* \$ Tel 61437 Cormac's Chapel\*\* Round Tower\* Museum\* - Town\* - Cashel Palace  
Gardens\* Tel 61411 - Dominical Friary\* - Hore Abbey\* - Folk Village\* Tel 61947 - Holy Cross Abbey\*\*\* (R660 15km N) -  
Athassel Abbey\* (N74 8km W) Distance by road to Dublin 160km Cork 100km Limerick 58km

Tourist Office: Summer only Bolton Library Tel 61333

**Hotels**

Hôtels/Hotelen/Alberghi/Hoteles

**Cashel Palace Hotel**

Main Street Tel 062 62707 Fax 062 61521 Cards:  
AX/VS/MC/DC





**20**




(EUR)

185 - 300



## Guest Houses

Guesthouses/Pensionen/Pensioni

**Baileys of Cashel** Main Street Tel 062 61937 Fax 062 62038 Cards:    **8** (EUR) 23 - 51



**Clonmel** **TS** Munster  220 123 Pop. 16182  ORK  052

*Cluain Meala*

Derivation Meadow of honey

 **Clonmel**

Nearest Railway Station: Clonmel





In the locality: County Museum\* Tel 21399 - St Mary's Church Distance by road to Dublin 170km Cork 97km Waterford 49km

Tourist Office: Summer only Tel 22960




Clonmel Golf Club\*\*\* (Lyreanearla, Mountain Road) Tel 21138

## Hotels

Hôtels/Hotelen/Alberghi/Hoteles

**Minella Hotel** Coleville Road Tel 052 22388 Fax 052 24381     **70** (EUR) 100 - 200  
(Tranquil Location) Cards: AX/VS/MC/DC



**Clonmel Arms Hotel** Sarsfield Street Tel 052 21233 Fax 052 21526 Cards:    **45** (EUR) 44 - 127  
AX/VS/MC/DC

**Courtown Harbour** **WX** Leinster  319 157 Pop. 350  DUB  055

*Cuan Baile na Cúirte* **Gorey**





Nearest Railway Station: Gorey

Distance by road to Dublin 97km

Courtown Golf Club (Kiltannel)\*\*\* Tel 25166

## Hotels

Hôtels/Hotelen/Alberghi/Hoteles

**Courtown Hotel** NSA Tel 055 25210 Fax 055 25304 Cards:     **21** (EUR) 48 - 99  
AX/VS/MC/DC



Symbols/Signes/Zeichen: see/voir/siehe page/seite 2

**Bayview Hotel**

NSA Tel 055 25307 Fax 055 25576 Cards: AX/VS/MC



15

38 - 62

**Dundrum**

Munster

☎ 197 145

✈ ORK ☎ 062

*Dún Droma*

Derivation The fortress on the hill

☒ **Cashel**

Nearest Railway Station: Thurles

Distance by road to Dublin 165km Cork 106km

**Hotels**

Hôtels/Hotelen/Alberghi/Hoteles

**Dundrum House Hotel**NSA (R505 1km SE) Tel 062 71116 Fax 062 71366  
Cards: AX/VS/MC/DC

55

(EUR)

57 - 107

**Rectory House Hotel**

NSA Tel 062 71266 Fax 062 71115 Cards: AX/VS/MC



10

44 - 86

**Dungarvan**

Munster

☎ 226 093

Pop. 7115 ✈ WAT ☎ 058

*Dún Garbháin*

Derivation Garvan's fortress

☒ **Dungarvan**

Nearest Railway Station: Waterford

In the region: Comeragh Mountains (R25 + R676 40km NE) Distance by road to Dublin 192km Cork 70km

Dungarvan Golf Club\*\*\* Tel 41605

**Hotels**

Hôtels/Hotelen/Alberghi/Hoteles

**Clonea Strand Hotel**Clonea Strand (R675 6km E) Tel 058 42416 Fax 058 42880  
Cards: VS/MC

59

(EUR)

52 - 99

**Lawlor's Hotel**T F Meagher Street Tel 058 41122 Fax 058 41000  
Cards: VS/MC

88

47 - 102

**Park Hotel**NSA Tel 058 42899 Fax 058 42969 Cards:  
AX/VS/MC/DC

39

52 - 81



## Guest Houses

Guesthouses/Pensionen/Pensioni

**Fountain**

NSA Tel 058 42280 Cards: VS/MC

P 11

(EUR)

15 - 37

**Enniscorthy**

WX

Leinster

☉ 298 140

Pop. 7760

✈ WAT

☎ 054

*Inis Córthaidh*✉ **Enniscorthy**

Nearest Railway Station: Enniscorthy

Distance by road to Dublin 150km Wexford 24km

## Hotels

Hôtels/Hotelen/Alberghi/Hoteles

**Riverside Park**The Promenade Tel 054 37800 Fax 054 37900  
Cards: AX/VS/MC

☎ 📠 P 59

(EUR)

100 - 150

♿ 🚫

**Gorey**

WX

Leinster

☉ 315 159

Pop. 3986

✈ WAT

☎ 055

*Guaire*✉ **Gorey**

Nearest Railway Station: Gorey

In the region: The Ram House Gardens\* \$ (Coolgreaney Tel 32006 N11 to Inch PTT/PO + Coolgreaney Road and 1st right at bridge)

Courtown Golf Club\*\*\*, Kiltennel (R742 7 km) Tel 25166

## Hotels

Hôtels/Hotelen/Alberghi/Hoteles

**Marfield House Hotel**Courtown Road (R742 2km E) Tel 055 21124 Fax 055  
21572 Cards: AX/VS/MC/DC

☎ 📠 P 60

(EUR)

235 - 730

♿ 🚫

**Kilkenny\*\*****KK**

Leinster

📍 251 156

Pop. 18696

➔ WAT

☎ 056

*Cill Chainnigh*

Derivation The church of canice

✉ **Kilkenny**

Nearest Railway Station: Kilkenny

In the locality: See the City Centre\*\* - Cathedral\*\* - Castle and Grounds\*\* \$ Tel 772 1450 - Cityscope\* \$ Tel 772 1755 - Rothe House Museum\* \$ Tel 772 2893 - Smithwick's Brewery\* Tel 772 1014 Distance by road to Dublin 114km Cork 138km

Kilkenny Golf Club\*\*\* Tel 772 2125 - Mount Juliet Golf and Country Club\*\*\*\* Thomastown Tel 772 4725 (16km S via R700)

**Hotels**

Hôtels/Hotelen/Alberghi/Hoteles

						(EUR)
<b>Newpark Hotel</b>	Castlecomer Road (N77 1km) Tel 056 776 0500 Fax 056 776 0555 Cards: AX/VS/MC/DC	☎	☎	P	🏠 111	130 - 165
		♿	📶	🚫		
<b>Hotel Kilkenny</b>	College Road (2km SW on N76) Tel 056 776 2000 Fax 056 776 5984 Cards: AX/VS/MC/DC	☎	☎	P	🏠 103	160 - 250
		♿	📶	🚫		
<b>Langton's</b>	69 John Street Tel 056 776 5133 Fax 056 776 3693 Cards: AX/VS/MC/DC			P	🏠 26	85 - 160
<b>Zuni</b>	26 Patrick Street Tel 056 772 3999 Fax 056 775 6400 Cards: AX/VS/MC	☎	☎	P	🏠 13	70 - 110
		♿		🚫		

**Guest Houses**

Guesthouses/Pensionen/Pensioni

						(EUR)
<b>Lacken House</b>	Dublin Road (N10 2km) Tel 056 776 1085 Fax 056 776 2435 Cards: AX/VS/MC/DC	☎	☎	P	🏠 8	39 - 64
<b>Butler House</b>	Patrick Street Tel 056 776 5707 Fax 056 776 5626 Cards: AX/VS/MC/DC	☎	☎	P	🏠 13	100 - 196

**Mullinavat****KK**

Leinster

☉ 256 125

→ WAT ☎ 051

*Muilleann an Bhata*

Derivation The mill of the stick





✉ **Mullinavat**

Nearest Railway Station: Waterford

Distance by road to Dublin 155km Kilkenny 33km

**Guest Houses**

Guesthouses/Pensionen/Pensioni

**Rising Sun**Main Street Tel 051 898173 Fax 051 898435 Cards:     10

(EUR)

40 - 100

**New Ross****WX**

Leinster

☉ 272 128

Pop. 6080 → WAT ☎ 051

*Ros Mhic Thriúin*

Derivation The wood (ros) of the son of Treun

✉ **New Ross**

Nearest Railway Station: Waterford





In the region: J F Kennedy Park\*\* \$ (4500 trees and shrubs Tel 388171) (R733 12km S) - Duiske Abbey, Graiguenamanagh\* (18km N via N25 + R705) - Blackstairs Mountains/Scullogue Gap\*\* (34km NE via N25 + R705 + R702) Distance by road to Waterford 24km Dublin 140km

Tourist Office: Summer only Tel 21857

New Ross Golf Club\* Tel 21433

**Hotels**




Hôtels/Hotelen/Alberghi/Hoteles

**Cedar Lodge Hotel**Carrigbyrne, Newbawn Tel 051 28386 Fax 051 28222     18

(EUR)

51 - 102

Cards: VS/MC

**Five Counties Hotel**NSA (N25 1km dir Wexford) Tel 051 21703 Fax 051    35

38 - 76

21567 Cards: AX/VS/MC/DC

**Rosslare****WX**

Leinster

📍 310 115

Pop. 800 → WAT 📞 053

*Ros Láir*✉ **Rosslare**

Nearest Railway Station: Rosslare

See also Rosslare Europort.

In the locality: Lady's Island\* and Tacumshane Windmill\* (9km SW via N25 and R736)

Holiday home rental: Rosslare Beach Holiday Villas\*\*\* 32189 - Rosslare Beachside Holiday Homes\*\*\*\*051 61138 - Rosslare Strand Cottages\*\*\*\* 023 33110 - Willow Cottages (Rosslare Strand)\*\*\*\* 01 284 4361 Distance by road to Dublin 156km  
Cork 205km Waterford 79km Wexford 19km Belfast 330km

Tourist Office: Tel 33232

Rosslare Golf Club\*\*\* Tel 32113

**Hotels**

Hôtels/Hotelen/Alberghi/Hoteles

						(EUR)
<b>Kelly's Hotel</b>	Strand Road Tel 053 32114 Fax 053 32222 Cards: AX/VS/MC	🏠 🇬🇧 🅅 📞	<b>99</b>			120 - 220
		♿ 📞				
<b>Cedars Hotel</b>	Strand Road Tel 053 32124 Fax 053 32243 Cards: AX/VS/MC	🏠 🇬🇧 🅅 📞	<b>34</b>			86 - 135
		♿ 🚫				

**Rosslare Europort**

Leinster

☉ 313 112

Pop. 800 → WAT ☎ 053

*Calafort Ros Láir***☒ Rosslare**

Nearest Railway Station: Rosslare Europort

See also Rosslare.

In the locality: Lady's Island\* and Tacumshane Windmill\* (9km SW via N25 and R736)

Holiday home rental: Rosslare Beach Holiday Villas\*\*\* 32189 - Rosslare Beachside Holiday Homes\*\*\*\*051 61138 - Rosslare Strand Cottages\*\*\*\* 023 33110 - Willow Cottages (Rosslare Strand)\*\*\*\* 01 284 4361 Distance by road to Dublin 159km  
Cork 211km Waterford 82km Wexford 22km Belfast 323km

Tourist Office: Tel 33232

Rosslare Golf Club\*\*\* Tel 32113

**Hotels****Hôtels/Hotelen/Alberghi/Hoteles**

					(EUR)
<b>Hotel Rosslare</b>	Rosslare Harbour Village (Overlooking Rosslare Harbour) Tel 053 33110 Fax 053 33386 Cards: AX/VS/MC/DC		25		100 - 150
<b>Great Southern Hotel</b>	Rosslare Harbour Village Tel 053 33233 Fax 053 33543 Cards: VS/MC		100		80 - 140

**Guest Houses****Guesthouses/Pensionen/Pensioni**

					(EUR)
<b>Coral Gables</b>	Tagoat (N25 3km N) Tel 053 31213 Cards: VS/MC		15		19 - 43
<b>Ailsa Lodge</b>	Rosslare Harbour Tel 053 33230 Cards: VS/MC		10		14 - 37

**Thomastown** **KK** Leinster  258 142 Pop. 1561  WAT  056

*Baile Mhic Andáin*

 **Kilkenny**

Nearest Railway Station: Thomastown

In the Locality: Jerpoint Abbey\*\*\* (N9 3km SW) - The Water Garden\* \$ Tel 772 4834

In the region: Nore/Barrow scenic drive (R700 SE + R705 N dir Graiguenamanagh + R703 dir Thomastown) - Kilfane Glen Gardens\*\* \$ (18th Century garden, waterfall Tel 24558) (N9 4km N) Distance by road to Dublin 130km Kilkenny 17km

Mount Juliet Golf and Country Club\*\*\*\* Tel 772 4725

**Hotels**

Hôtels/Hotelen/Alberghi/Hoteles

**Mount Juliet Hotel**

NSA (3km NW) Tel 056 777 3000 Fax 056 777 3019  
(18C manor hotel with \*\*\*\*Golf Course) Cards:  
AX/VS/MC/DC

    32

(EUR)  
200 - 620



**Tipperary** **TS** Munster  189 136 Pop. 4800  ORK  062

*Tiobraid árainn*

Derivation The well of Ara (old name for area)

 **Tipperary**

Nearest Railway Station: Tipperary

In the locality: Glen of Aherlow\*\*

In the region: Galty Mountains\* (N24 + N8) Distance by road to Dublin 184km Cork 97km

Tourist Office: Summer only, James Street Tel 51457

Tipperary Golf Club\*, Rathanny Tel 51119

**Hotels**

Hôtels/Hotelen/Alberghi/Hoteles

**Royal Hotel**

Bridge Street Tel 062 51204 Fax 062 51426 Cards:  
AX/VS/MC/DC

    16

(EUR)  
25 - 51

**Guest Houses**

Guesthouses/Pensionen/Pensioni

**Ach na Sheen**

Clonmel Road Tel 062 51298 Cards: AX/VS/MC/DC

  10

(EUR)  
18 - 41




Symbols/Signes/Zeichen: see/voir/siehe page/seite 2

**Lismacue House**Bansha (N24 8km SE) Tel 062 54106 Fax 062 54126  
Cards: No  5

57 - 64

**Tramore\*****WD**

Munster

 258 102Pop. 6304  WAT  051*Trá Mhór*

Derivation Big strand

 **Tramore**


Nearest Railway Station: Waterford

Distance by road to Dublin 170km Waterford 15km

Tramore Golf Club\*\*\* Tel 386170

**Hotels**

Hôtels/Hotelen/Alberghi/Hoteles

**Grand Hotel**NSA Tel 051 381414 Fax 051 386428 Cards:  
AX/V5/MC/DC   85

(EUR)

44 - 91

**O'Sheas Hotel**Strand Street Tel 051 381246 Fax 051 380144 Cards:  
AX/V5/MC/DC    12

25 - 64

**Guest Houses**

Guesthouses/Pensionen/Pensioni

**Belair**Strand Street Tel 051 381605 Fax 051 386688 Cards:  
No    6

(EUR)

32 - 61

**Waterford City\*** **WD** Munster  260 112 Pop. 43675  WAT  051

*Port Láirge*

Derivation Old Danish form Vaderfiord (fiord = sea inlet)

 **Waterford**

Nearest Railway Station: Waterford

In the locality: See City\* and City Walls\* - Waterford Crystal Factory\*\* (Tel 873 311)(N25 2km SW) - City Hall\* - Reginald's Tower\*

In the region: Tramore\* (R675 15km S) - Hook Head\* (32km via R683 + Ferry > Duncannon and Churchtown) - Tintern Abbey\* (20km via R683 + Ferry + R733+R734(S) or N25 (NE)+R734 - Curraghmore Gardens\* \$ (Portlaw via N25 W + R680 N Tel 387101)






Holiday home rental: Dunmore East Holiday Homes\*\*\*\* 01 668 3543 - Dunmore Holiday Cottages\*\*\*\* (Dunmore East) 383424 - Harbour Village\*\*\*\* (Dunmore East) 383696 - Woodstown House Holiday Homes\*\*\*\* 382611- Beach Cove Holiday Homes (Dunmore)\*\*\*\* 01 668 3543 Distance by road to Cork 126km Dublin 163km

Tourist Office: 41 The Quay 75788

Waterford Golf Club\*\* Newrath Tel 76748 - Waterford Castle Golf and Country Club\*\*\* Tel 71633 (The Island, Ballinakill 3km)

## Castle Hotels and Manor Houses

Châteaux/Schlosshotelen/Hôtel Castel/Hôtel Castell

<b>Waterford Castle</b>	The Island, Ballinakill (R683 + Private Ferry 3km E) Tel 051 878203 Fax 051 879316 (Castle built on an island in a river) Cards: AX/VS/MC/DC	    <b>19</b>	(EUR) 240 - 370
			

## Hotels

Hôtels/Hotelen/Alberghi/Hoteles

<b>Granville Hotel</b>	The Quay Tel 051 305555 Fax 051 305566 Cards: AX/VS/MC/DC	    <b>98</b>	(EUR) 100 - 200
			
<b>Dooley's Hotel</b>	30 The Quay Tel 051 873531 Fax 051 870262 Cards: AX/VS/MC/DC	    <b>37</b>	41 - 89
<b>Tower Hotel</b>	The Mall Tel 051 875801 Fax 051 870129 Cards: AX/VS/MC/DC	    <b>141</b>	126 - 140
			
<b>Travelodge Hotel</b>	Cork Road Kinsale Road (2km SW on N25) Tel 051 358885 Fax 051 358890 Freephone/numéro vert 1-800 709 709 Cards: AX/VS/MC/DC	    <b>32</b>	69 - 69
			

Symbols/Signes/Zeichen: see/voir/siehe page/seite 2

**Bridge Hotel**

The Quay Tel 051 877222 Fax 051 877229 Cards: AX/VS/MC/DC



141

80 - 152

**Guest Houses****Guesthouses/Pensionen/Pensioni****Portree**

Mary Street Tel 051 874574 Cards: No

13

(EUR)

19 - 38

**Prendivilles**

Cork Road Tel 051 878851 Cards: VS/MC



9

23 - 51

**Diamond Hill**

Slieverue Tel 051 832855 Fax 051 832254 Cards: VS/MC



10

25 - 44

**Wexford\***

Leinster

230 290

Pop. 15862



053

*Loch Garman*

Derivation West fjord (Danish)

**Wexford**

Nearest Railway Station: Wexford

In the locality: Town Centre\* - Franciscan Friary\* - Johnstown Castle\*\* (Irish Agricultural Museum) (Murntown Road 8km SW) - Irish National Heritage Park\* Ferrycarrig (4km NW N11)

In the region: Tacumshane Windmill\* (N25 17km S) - Kilmore Quay\* and Saltee Islands bird sanctuary\* (N25 + R739 + boat to islands 24km) Distance by road to Dublin 135km Kilkenny 80km

Tourist Office: Crescent Quay 23111 and at the Heritage Park

Wexford Golf Club\*\* (Mulgannon Road) Tel 42238

**Hotels****Hôtels/Hotelen/Alberghi/Hoteles****White's Hotel**

George Street Tel 053 22311 Fax 053 45000 Cards: AX/VS/MC/DC



82

(EUR)

47 - 91

**Talbot Hotel**

Trinity Street Tel 053 22566 Fax 053 23377 Cards: AX/VS/MC/DC



96

100 - 160

**Ferrycarrig Hotel**

Ferrycarrig Bridge Tel 053 20999 Fax 053 20982 Cards: AX/VS/MC/DC



86

150 - 250

